

Revised Titleblock	JMcB	Mar 2012	A
Revision Details	By	Date	Suffix
	Check		

NOTES

This material is based upon Crown Copyright and is reproduced with the permission of Land and Property Services under delegated authority from the Controller of Her Majesty's Stationery Office. © Crown Copyright and database rights NIWA ES/LA 214. Unauthorised reproduction infringes © Crown Copyright and may lead to prosecution or civil proceedings.

In addition to the hazard/risks normally associated with the types of work detailed on this drawing take note of above. It is assumed that all works on this drawing will be carried out by a competent contractor working, where appropriate, to an appropriate method statement.

SAFETY, HEALTH AND ENVIRONMENTAL INFORMATION BOX

Purpose of Issue	DRAFT		
Client	ROADS Service		
CONSTRUCTION RISKS	MAINTENANCE / CLEANING RISK	DEMOLITION RISKS	

Project Title: **York Street Interchange**

Drawing Title: **Option B
Temporary Traffic Management
Phase 1**

Designed: **PB**

Drawn: **PB**

Checked: **JMcB**

Approved: **JMcB**

Date: **Mar 2012**

URS Internal Project No. **47037827 / S105296**

Scale @ A1: **1:2000**

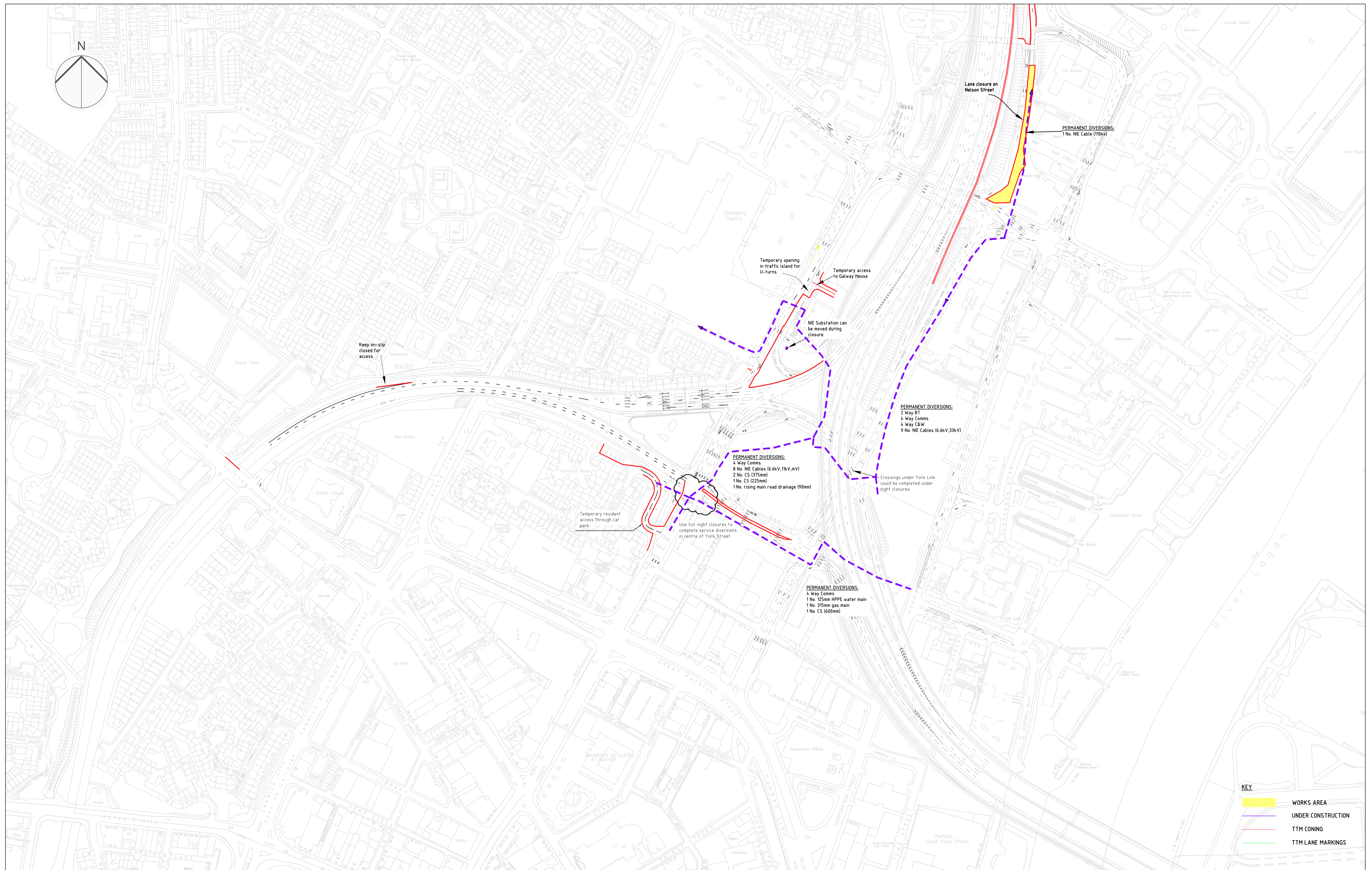
This document has been prepared in accordance with the scope of URS' appointment with its client and is subject to the terms of that appointment. URS accepts no liability for any use of this document other than by its client and only for the purposes for which it was prepared and provided. Only written dimensions shall be used.
© URS Infrastructure & Environment UK Limited

URS Infrastructure & Environment UK Limited

Beech Hill House
Beech Hill Road, Belfast
BT8 7RP
T: +44 (0)28 9070 0111
F: +44 (0)28 9070 9551
www.ursglobal.com

Drawing Number	Rev
S105296-R-SK-B-301	A

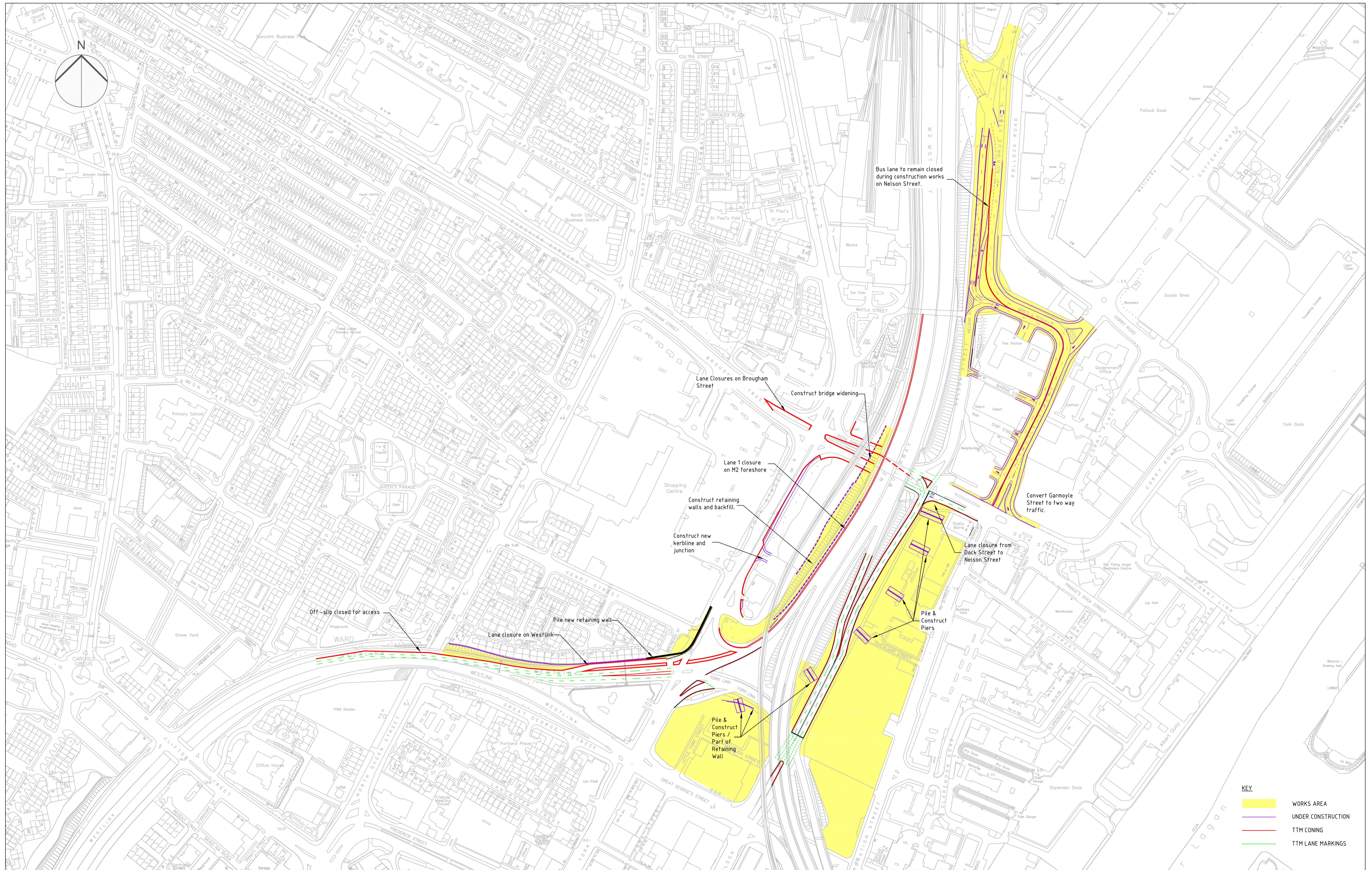




KEY

	WORKS AREA
	UNDER CONSTRUCTION
	TTM CONING
	TTM LANE MARKINGS

Revised Titleblock	JMGB	Mar 2012	A	NOTES		Client	Project Title	Drawing Title	Designed	Drawn	Checked	Approved	Date	URS Infrastructure & Environment UK Limited
Revision Details	By	Date	Surf	This material is based upon Crown Copyright and is reproduced with the permission of Land and Property Services under delegated authority from the Controller of Her Majesty's Stationery Office. © Crown Copyright and database rights NIWA ES&LA 214. Unauthorised reproduction infringes © Crown Copyright and may lead to prosecution or civil proceedings.	In addition to the hazard/risks normally associated with the types of work detailed on this drawing take note of above. It is assumed that all works on this drawing will be carried out by a competent contractor working, where appropriate, to an appropriate method statement.	ROADS Service	York Street Interchange	Option B Temporary Traffic Management Phase 2	JMGB	PB	JMGB	JMGB		URS Internal Project No. 47037827 / S105296
	Check			SAFETY, HEALTH AND ENVIRONMENTAL INFORMATION BOX					Scale @ A1 1:2000					Scale @ A1 1:2000
									This document has been prepared in accordance with the scope of URS' appointment with its client and is subject to the terms of that appointment. URS accepts no liability for any use of this document other than by its client and only for the purposes for which it was prepared and provided. Only written dimensions shall be used. © URS Infrastructure & Environment UK Limited				Drawing Number S105296-R-SK-B-302	Rev A



Revised Titleblock	JMcB	Mar 2012	A
Revision Details	By	Date	Suffix

NOTES

This material is based upon Crown Copyright and is reproduced with the permission of Land and Property Services under delegated authority from the Controller of Her Majesty's Stationery Office. © Crown Copyright and database rights NIMA ESALA 214. Unauthorised reproduction infringes © Crown Copyright and may lead to prosecution or civil proceedings.

In addition to the hazard/risks normally associated with the types of work detailed on this drawing take note of above. It is assumed that all works on this drawing will be carried out by a competent contractor working, where appropriate, to an appropriate method statement.

SAFETY, HEALTH AND ENVIRONMENTAL INFORMATION BOX

CONSTRUCTION RISKS	MAINTENANCE / CLEANING RISK	DEMOLITION RISKS
--------------------	-----------------------------	------------------

Purpose of Issue: **DRAFT**

Client: **ROADS Service**

Project Title: **York Street Interchange**

Drawing Title: **Option B
Temporary Traffic Management
Phase 3**

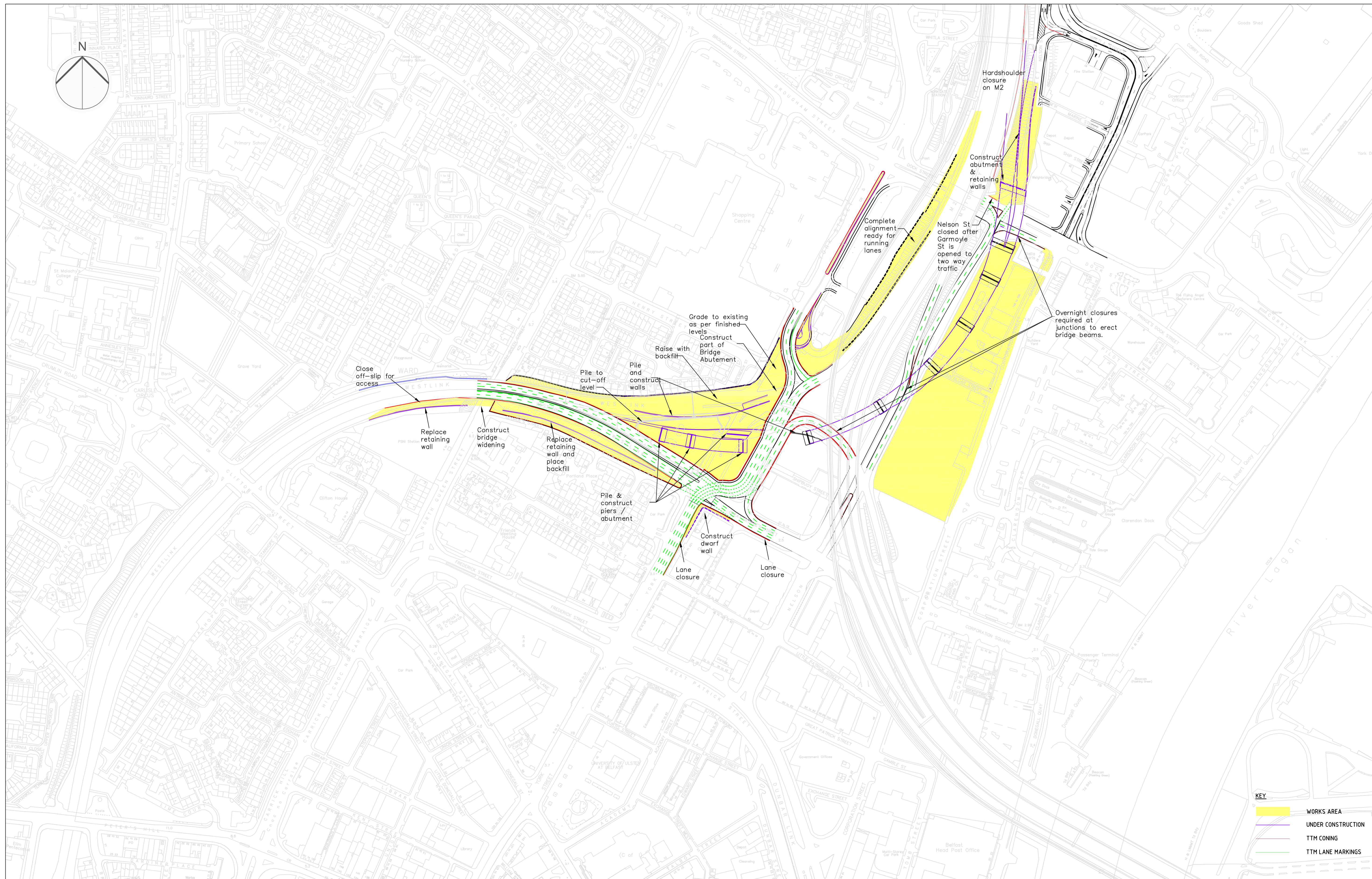
Designed	Drawn	Checked	Approved	Date
URS Internal Project No. 47037827 / S105296	PB		JMcB	
Scale @ A1: 1:2000	This document has been prepared in accordance with the scope of URS' appointment with its client and is subject to the terms of that appointment. URS accepts no liability for any use of this document other than by its client and only for the purposes for which it was prepared and provided. Only written dimensions shall be used. © URS Infrastructure & Environment UK Limited			

URS Infrastructure & Environment UK Limited
 Besold Road, Belfast
 BT8 7RP
 T: +44 (0)28 9070 9111
 F: +44 (0)28 9079 9551
 www.ursglobal.com

URS

Drawing Number: **S105296-R-SK-B-303**

Rev: **A**



KEY

	WORKS AREA
	UNDER CONSTRUCTION
	TTM CONING
	TTM LANE MARKINGS

Revised Titleblock	JMKB	Mar 2012	A
Revision Details	By	Date	Surf.

NOTES

This material is based upon Crown Copyright and is reproduced with the permission of Land and Property Services under delegated authority from the Controller of Her Majesty's Stationery Office. © Crown Copyright and database rights NIWA ES/LA 214. Unauthorised reproduction infringes © Crown Copyright and may lead to prosecution or civil proceedings.

In addition to the hazards/risks normally associated with the types of work detailed on this drawing take note of above. It is assumed that all works on this drawing will be carried out by a competent contractor working, where appropriate, to an appropriate method statement.

SAFETY, HEALTH AND ENVIRONMENTAL INFORMATION BOX

CONSTRUCTION RISKS	MAINTENANCE / CLEANING RISK	DEMOLITION RISKS
--------------------	-----------------------------	------------------

Purpose of Issue: **DRAFT**

Client: **ROADS Service**

Project Title: **York Street Interchange**

Drawing Title: **Option B
Temporary Traffic Management
Phase 4**

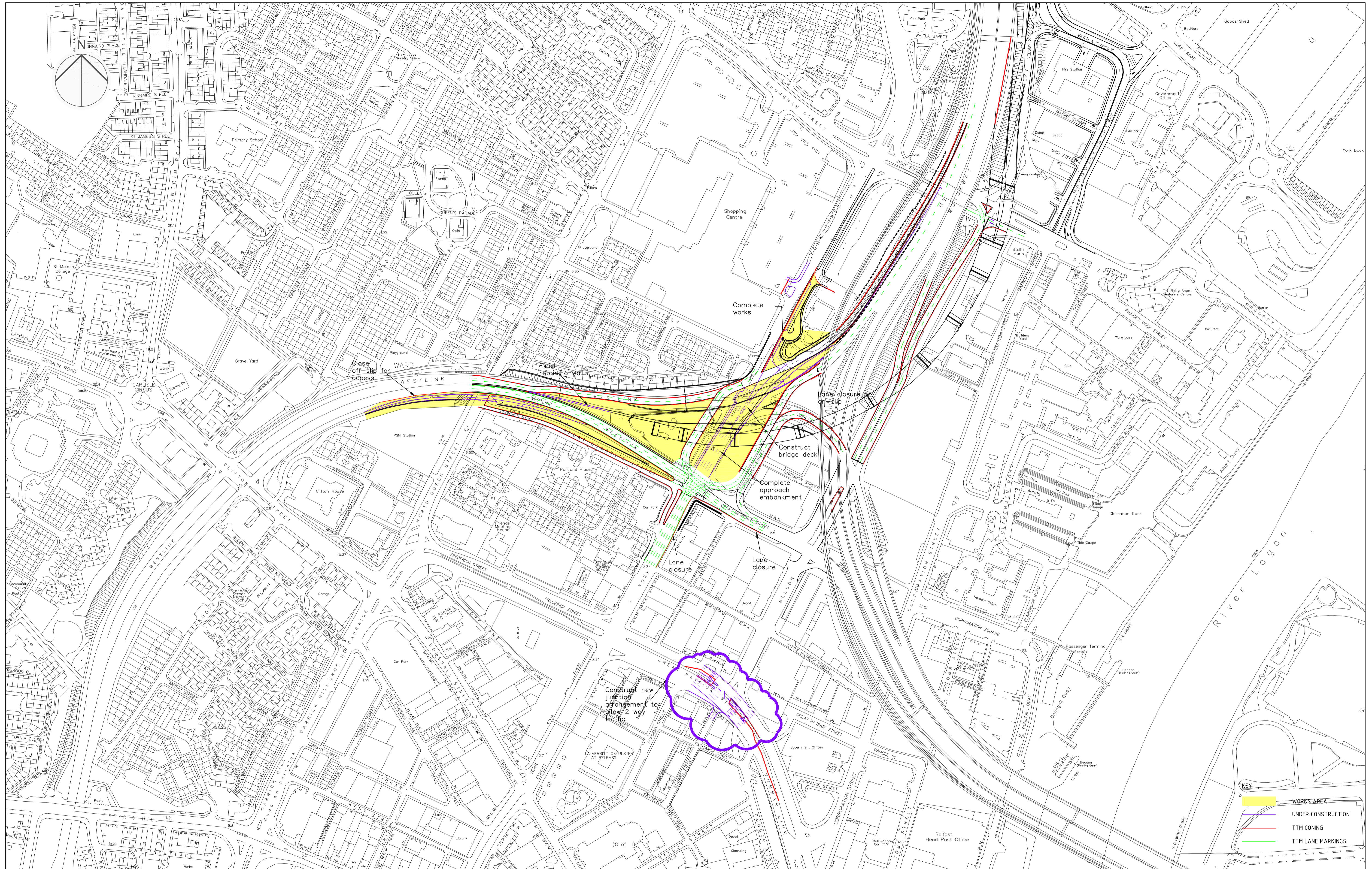
Designed	Drawn	Checked	Approved	Date
URS Internal Project No. 47037827 / S105296	PB		JMKB	
Scale @ A1 1:2000	This document has been prepared in accordance with the scope of URS' appointment with its client and is subject to the terms of that appointment. URS accepts no liability for any use of this document other than by its client and only for the purposes for which it was prepared and provided. Only written dimensions shall be used. © URS Infrastructure & Environment UK Limited			

URS Infrastructure & Environment UK Limited
Beech Hill House
BTS 7RP
T: +44 (0)28 9070 5111
F: +44 (0)28 9079 9661
www.ursglobal.com

URS

Drawing Number: **S105296-R-SK-B-304**

Rev: **A**



Revised Titleblock	JMcB	TM	Mar 2012	B
Correction to TTM at York St bridge (N)	EG	JMcB	01-09-11	A
Revision Details	By	Check	Date	Suffix

NOTES

This material is based upon Crown Copyright and is reproduced with the permission of Land and Property Services under delegated authority from the Controller of Her Majesty's Stationery Office. © Crown Copyright and database rights NIWA ES/LA 214. Unauthorised reproduction infringes © Crown Copyright and may lead to prosecution or civil proceedings.

In addition to the hazards/risks normally associated with the types of work detailed on this drawing take note of above. It is assumed that all works on this drawing will be carried out by a competent contractor working, where appropriate, to an appropriate method statement.

SAFETY, HEALTH AND ENVIRONMENTAL INFORMATION BOX

Purpose of issue	DRAFT		
Client	CONSTRUCTION RISKS	MAINTENANCE / CLEANING RISK	DEMOLITION RISKS

Client: **ROADS Service**

Project Title: **York Street Interchange**

Drawing Title: **Option B
Temporary Traffic Management
Phase 6**

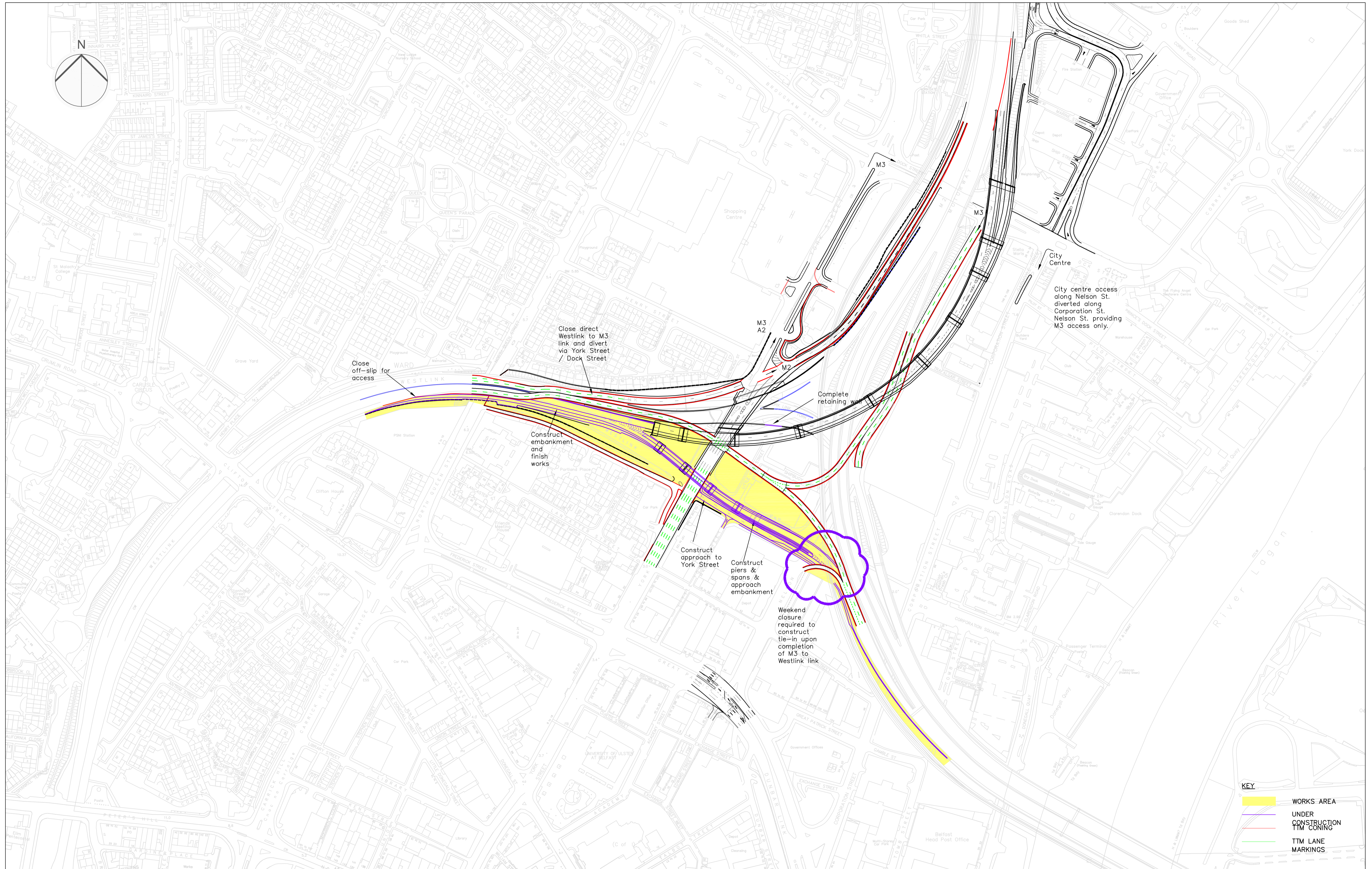
Designed	Drawn	Checked	Approved	Date
URS Internal Project No. 47037827 / S105296	PB		JMcB	25.08.11
Scale @ A1 1:2000	This document has been prepared in accordance with the scope of URS' appointment with its client and is subject to the terms of that appointment. URS accepts no liability for any use of this document other than by its client and only for the purposes for which it was prepared and provided. Only written dimensions shall be used. © URS Infrastructure & Environment UK Limited			

URS Infrastructure & Environment UK Limited
Beech Hill House
BTS 7RP
T: +44 (0)28 9070 5111
F: +44 (0)28 9079 9651
www.ursglobal.com

URS

Drawing Number: **S105296-R-SK-B-306**

Rev: **B**



KEY

- WORKS AREA
- UNDER CONSTRUCTION
- TTM CONING
- TTM LANE MARKINGS

Revised Titleblock	JM	Mar 2012	A
Revision Details	By	Date	Surf.

NOTES

This material is based upon Crown Copyright and is reproduced with the permission of Land and Property Services under delegated authority from the Controller of Her Majesty's Stationery Office. © Crown Copyright and database rights NIWA ES/LA 214. Unauthorised reproduction infringes © Crown Copyright and may lead to prosecution or civil proceedings.

In addition to the hazard/risks normally associated with the types of work detailed on this drawing take note of above. It is assumed that all works on this drawing will be carried out by a competent contractor working, where appropriate, to an appropriate method statement.

SAFETY, HEALTH AND ENVIRONMENTAL INFORMATION BOX

CONSTRUCTION RISKS	MAINTENANCE / CLEANING RISK	DEMOLITION RISKS
--------------------	-----------------------------	------------------

Purpose of issue: **DRAFT**

Client: **ROADS Service**

Project Title: **York Street Interchange**

Drawing Title: **Option B
Temporary Traffic Management
Phase 7**

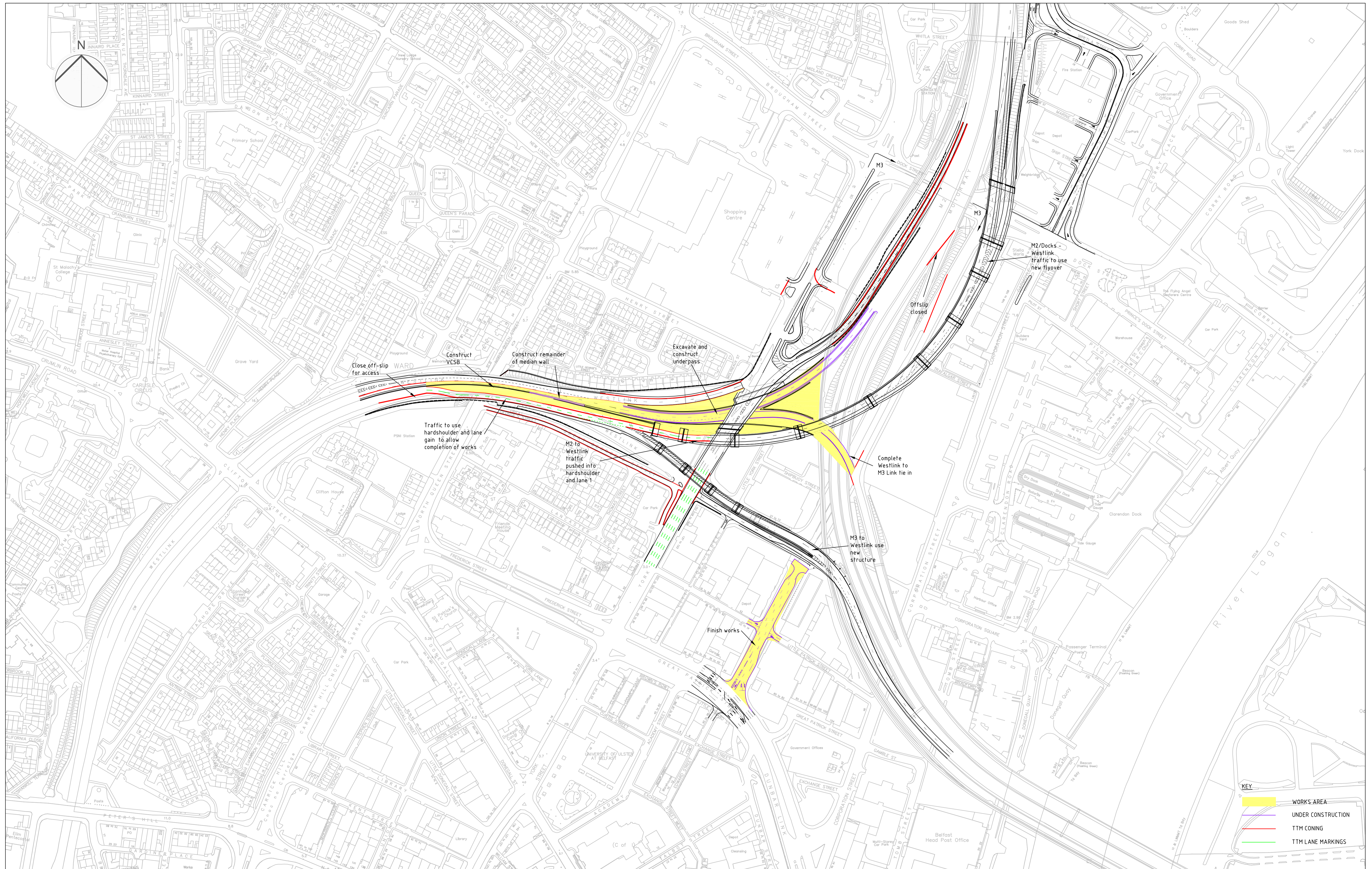
Designed	Drawn	Checked	Approved	Date
URS Internal Project No. 47037827 / S105296	PB		JMGB	
Scale @ A1 1:2000	This document has been prepared in accordance with the scope of URS' appointment with its client and is subject to the terms of that appointment. URS accepts no liability for any use of this document other than by its client and only for the purposes for which it was prepared and provided. Only written dimensions shall be used. © URS Infrastructure & Environment UK Limited			

URS Infrastructure & Environment UK Limited
Beech Hill House
Beech Hill Road, Belfast
BT8 7RP
T: +44 (0)28 9070 5111
F: +44 (0)28 9079 9661
www.ursglobal.com

URS

Drawing Number: **S105296-R-SK-B-307**

Rev: **A**



Revised Titleblock	JMcB	Mar 2012	A
Revision Details	By	Date	Suffix
	Check		

NOTES

This material is based upon Crown Copyright and is reproduced with the permission of Land and Property Services under delegated authority from the Controller of Her Majesty's Stationery Office. © Crown Copyright and database rights NIWA ES/LA 214. Unauthorised reproduction infringes © Crown Copyright and may lead to prosecution or civil proceedings.

In addition to the hazard/risks normally associated with the types of work detailed on this drawing take note of above. It is assumed that all works on this drawing will be carried out by a competent contractor working, where appropriate, to an appropriate method statement.

SAFETY, HEALTH AND ENVIRONMENTAL INFORMATION BOX

CONSTRUCTION RISKS	MAINTENANCE / CLEANING RISK	DEMOLITION RISKS
--------------------	-----------------------------	------------------

Purpose of Issue: **DRAFT**

Client: **ROADS Service**

Project Title: **York Street Interchange**

Drawing Title: **Option B
Temporary Traffic Management
Phase 8**

Designed	Drawn	Checked	Approved	Date
URS Internal Project No. 47037827 / S105296	PB		JMcB	
Scale @ A1 1:2000	This document has been prepared in accordance with the scope of URS' appointment with its client and is subject to the terms of that appointment. URS accepts no liability for any use of this document other than by its client and only for the purposes for which it was prepared and provided. Only written dimensions shall be used. © URS Infrastructure & Environment UK Limited			

URS Infrastructure & Environment UK Limited
 Bessemer Road, Belfast BT8 7RP
 T: +44 (0)28 9070 9111
 F: +44 (0)28 9070 9551
 www.ursglobal.com

URS

Drawing Number: **S105296-R-SK-B-308**

Rev: **A**



Revised Titleblock	JMKB	Mar 2012	A
Revision Details	By	Date	Surf.

NOTES

This material is based upon Crown Copyright and is reproduced with the permission of Land and Property Services under delegated authority from the Controller of Her Majesty's Stationery Office. © Crown Copyright and database rights NIWA ES/LA 214. Unauthorised reproduction infringes © Crown Copyright and may lead to prosecution or civil proceedings.

In addition to the hazard/risks normally associated with the types of work detailed on this drawing take note of above. It is assumed that all works on this drawing will be carried out by a competent contractor working, where appropriate, to an appropriate method statement.

SAFETY, HEALTH AND ENVIRONMENTAL INFORMATION BOX

CONSTRUCTION RISKS	MAINTENANCE / CLEANING RISK	DEMOLITION RISKS
--------------------	-----------------------------	------------------

Purpose of Issue: **DRAFT**

Client: **ROADS Service**

Project Title: **York Street Interchange**

Drawing Title: **Option B
Temporary Traffic Management
Phase 9**

Designed	Drawn	Checked	Approved	Date
URS Internal Project No. 47037827 / S105296	PB		JMKB	
Scale @ A1 1:2000	This document has been prepared in accordance with the scope of URS' appointment with its client and is subject to the terms of that appointment. URS accepts no liability for any use of this document other than by its client and only for the purposes for which it was prepared and provided. Only written dimensions shall be used. © URS Infrastructure & Environment UK Limited			

URS Infrastructure & Environment UK Limited
Beech Hill House
BTS 7RP
T: +44 (0)28 9070 5111
F: +44 (0)28 9079 9661
www.ursglobal.com

URS

Drawing Number: **S105296-R-SK-B-309**

Rev: **A**

